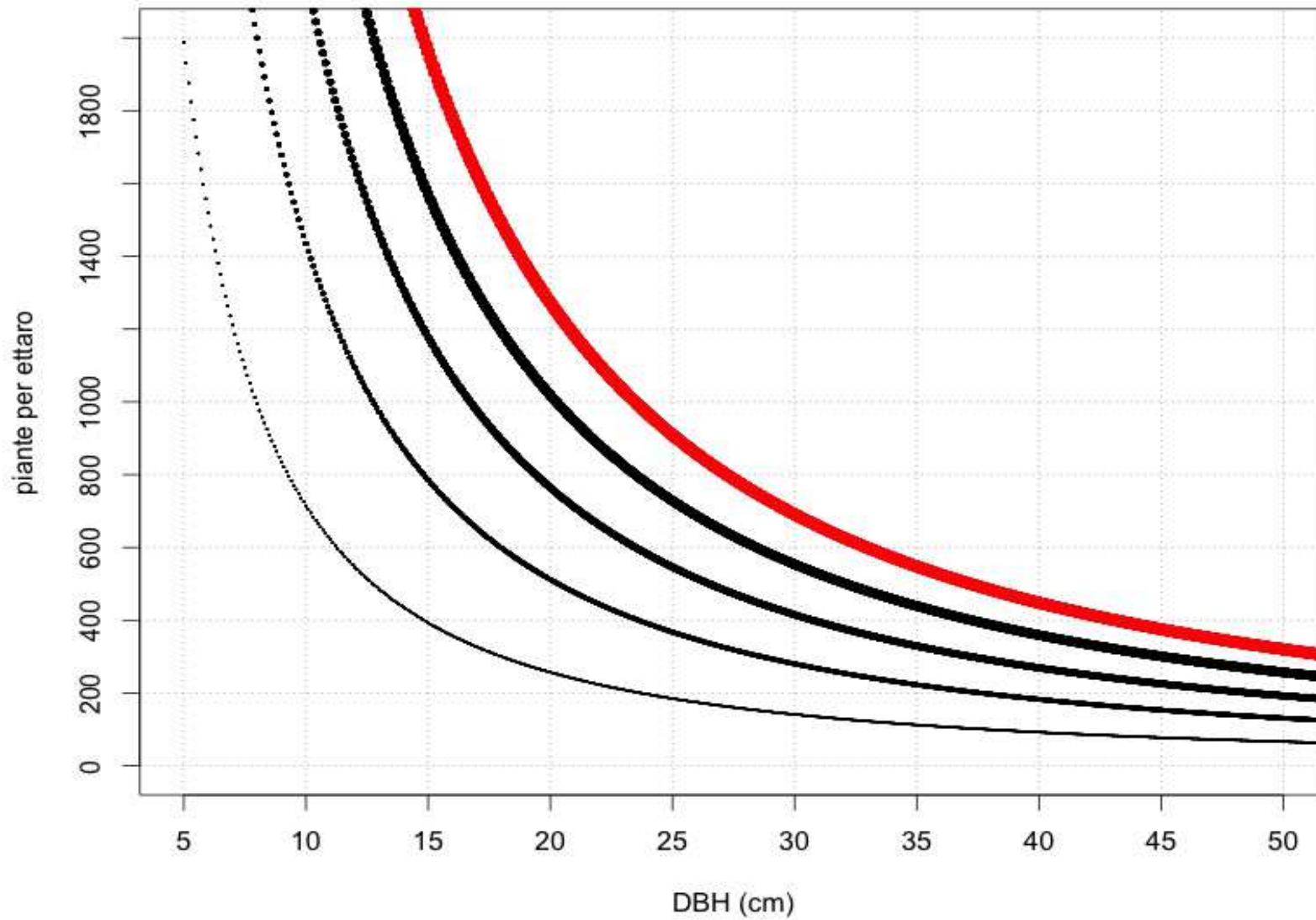


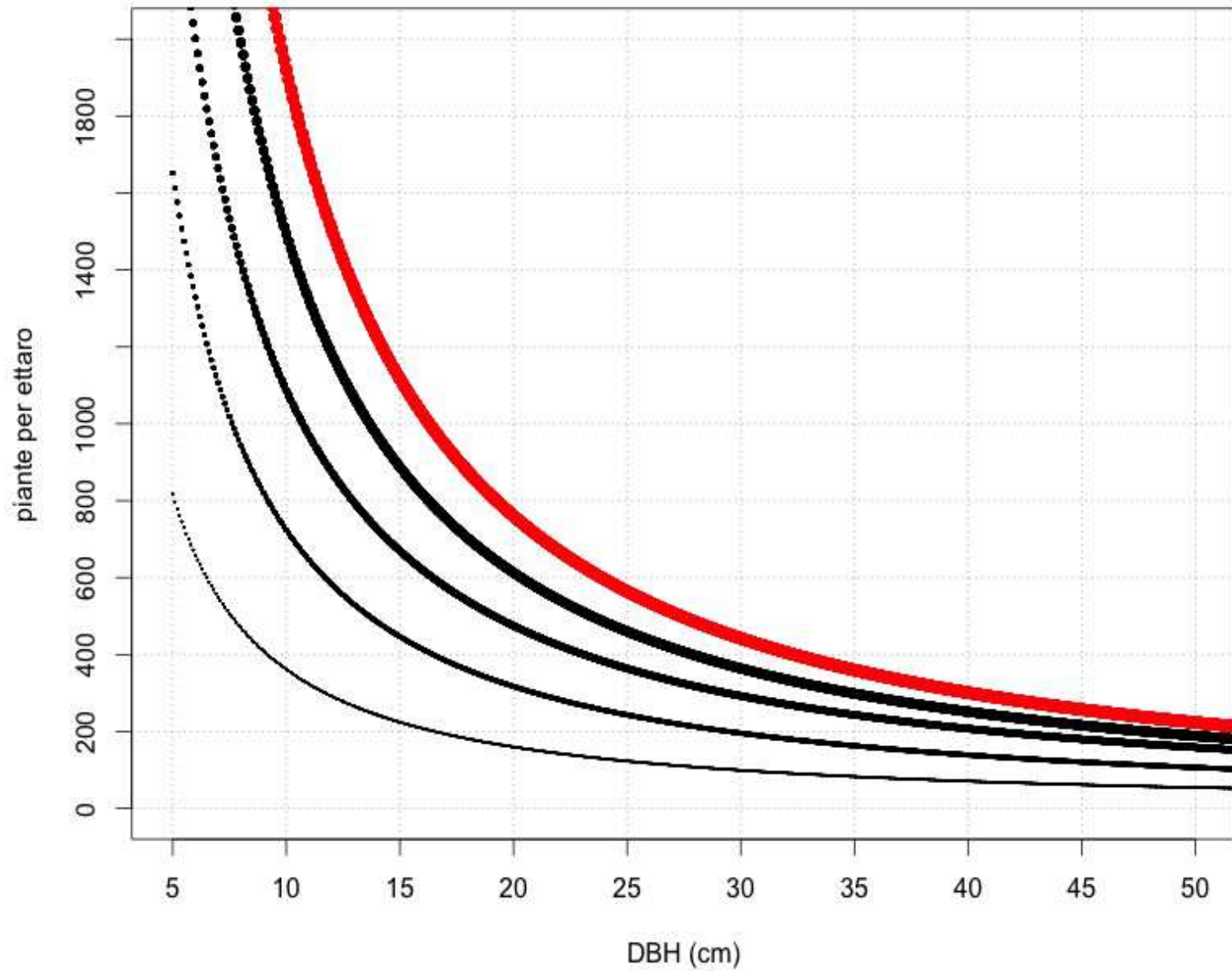
## **Allegato 2**

Valutazione indiretta della copertura forestale  
con  
grafici di correlazione  
tra densità delle piante e diametro medio

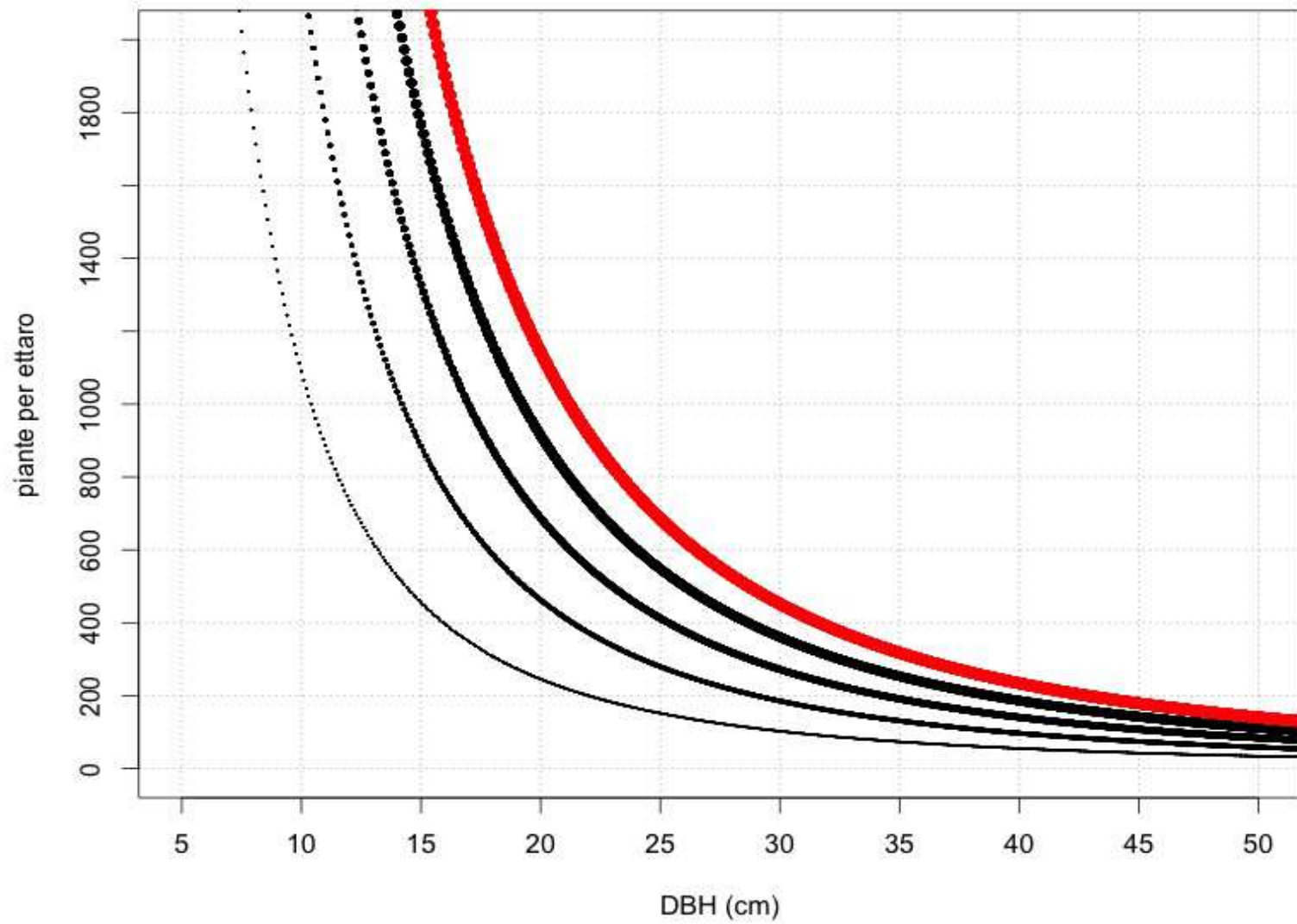
# castagno



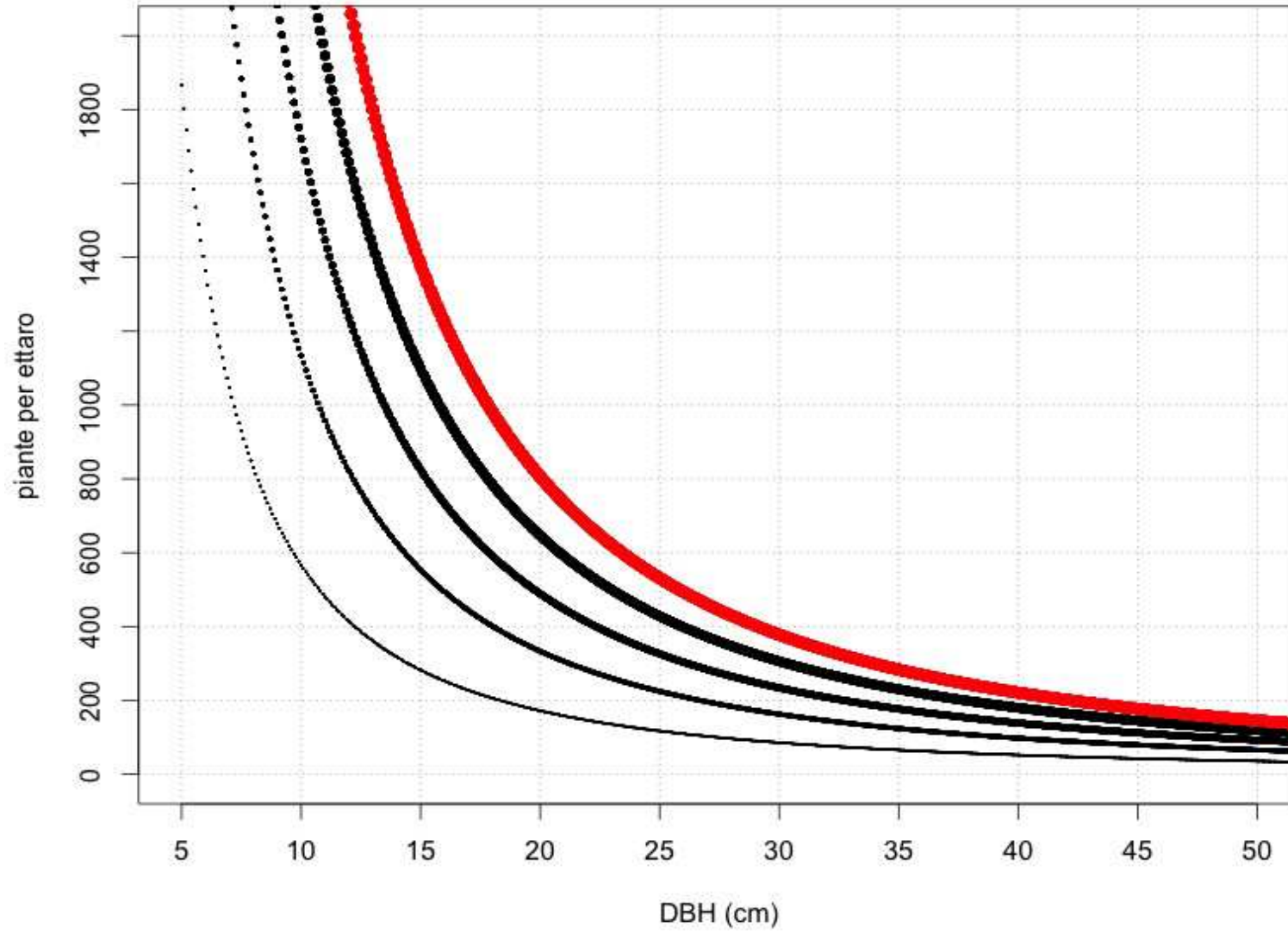
### robinia ed altre latifoglie



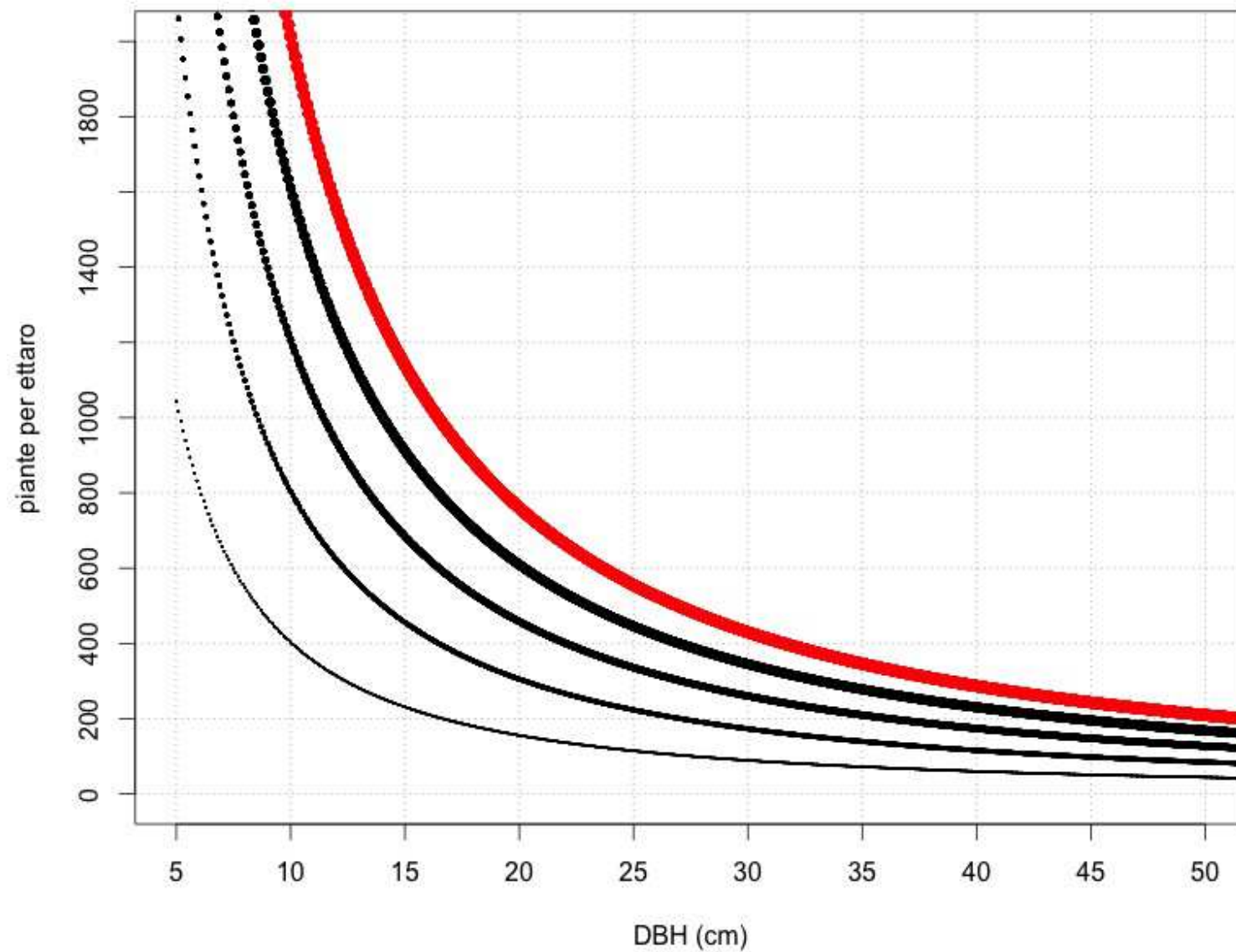
# querce



### faggio e latifoglie sporadiche



# pini





altre conifere

