

# RETE NATURA 2000

Direttiva 92/43/CEE "Habitat" del 21 maggio 1992  
D.P.R. n. 357 del 08 settembre 1997  
L.R. n. 19 del 29 giugno 2009

SITO DI IMPORTANZA COMUNITARIA

**IT1130004- LAGO DI BERTIGNANO E STAGNI DI ROPPOLO**

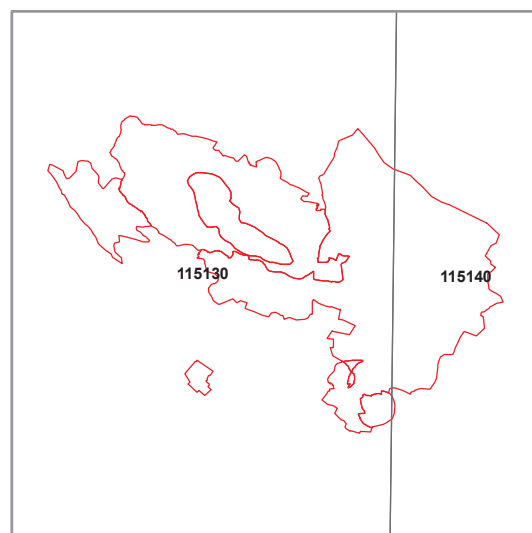
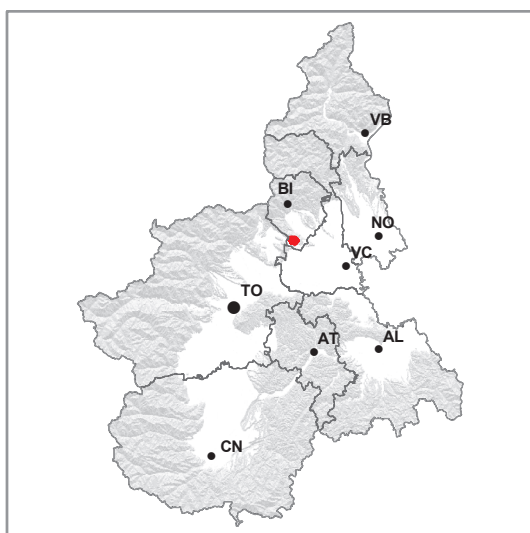
## PIANO DI GESTIONE

Finanziamento PSR 2007/2013 – Misura 323 azione 1

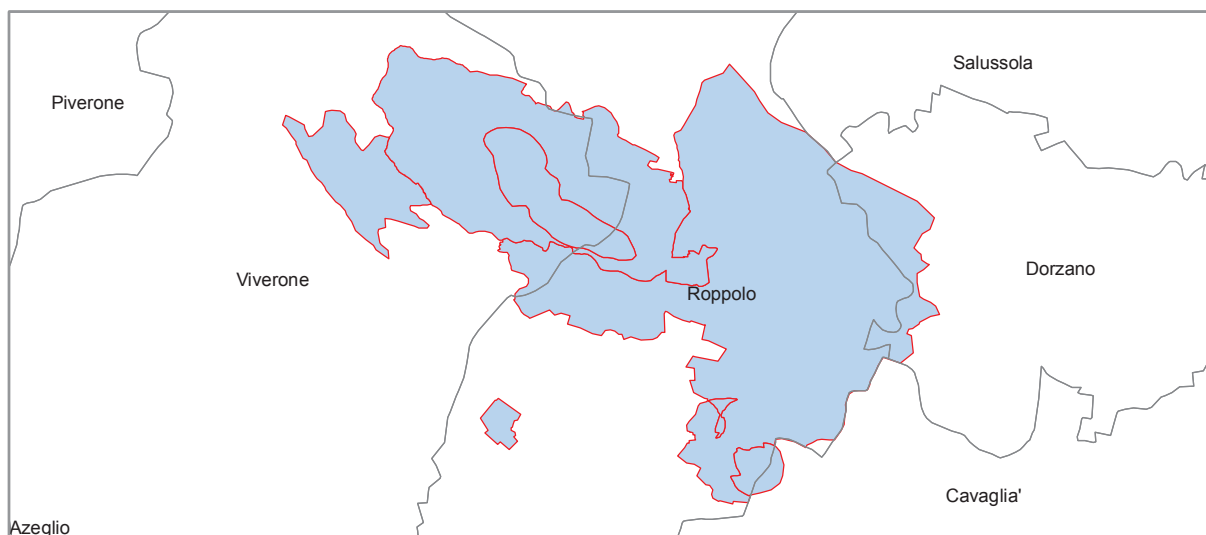
## CARTA DELLE DELIMITAZIONI DEGLI HABITAT Tabella associata

classificazione secondo  
CORINE Biotopes e Natura 2000 (All. I Dir. 92/43/CEE)

Inquadramento sezioni CTR 1:10.000



Limiti amministrativi



ID poligono	HABITAT principale	% habitat principale	HABITAT secondario 1	% habitat secondario 1	HABITAT secondario 2	% habitat secondario 2
1	41900000	80	41H10000	10	41280000	10
2	41280000	60	41H10000	20	41900000	20
3	41H10000	99		0		0
4	41280000	80	41900000	20		0
5	22415000	99		0		0
6	44921000	99		0		0
7	41H10000	70	41900000	20	41280000	10
8	41H10000	80	41280000	10	41900000	10
9	83312000	99		0		0
10	41H10000	70	41900000	20	41280000	10
11	41H10000	70	41900000	20	41280000	10
12	82100000	99		0		0
13	53215000	99		0		0
14	41900000	99		0		0
15	83321200	80	41H00000	20		0
16	82100000	99		0		0
17	22431500	60	44130000	20	223210000	20
18	22321000	99		0		0
19	22414000	99		0		0
20	41H10000	99		0		0
21	38220000	60	37716000	30	41H10000	10
22	41280000	99		0		0
23	41900000	90	83323000	10		0
24	38220000	60	81000000	30	83150000	10
25	22431100	50	22414000	30	53120000	20
26	22321000	99		0		0
27	38220000	80	81000000	20		0
28	38220000	99		0		0
29	41H00000	60	38220000	30	85320000	10
30	86200000	99		0		0
31	83180000	99		0		0
32	41900000	90	83323000	10		0
33	38220000	99		0		0
34	38220000	99		0		0
35	83150000	50	38220000	50		0
36	83180000	99		0		0
37	83210000	99		0		0
38	41900000	60	41590000	30	41H00000	10
39	86200000	99		0		0
40	86200000	99		0		0
41	38220000	50	87100000	30	41H00000	20
42	38220000	80	81000000	20		0
43	41900000	60	41590000	30	41H00000	10
44	38220000	99		0		0
45	41H00000	99		0		0
46	83211000	99		0		0
47	41900000	99		0		0
48	83180000	99		0		0
49	82100000	99		0		0
50	41900000	70	41280000	20	41H00000	10
51	41900000	60	41280000	30	41H00000	10
52	38220000	99		0		0
53	82100000	99		0		0
54	86200000	99		0		0

ID poligono	HABITAT principale	% habitat principale	HABITAT secondario 1	% habitat secondario 1	HABITAT secondario 2	% habitat secondario 2
55	41900000	80	41590000	20		0
56	41900000	40	41H00000	30	41590000	30
57	41900000	70	41280000	20	41H00000	10
58	83211000	99		0		0
59	38220000	80	83150000	20		0
60	38220000	99		0		0
61	38220000	99		0		0
62	81000000	0		0		0
63	83180000	99		0		0
64	86200000	99		0		0
65	82100000	99		0		0
66	83180000	99		0		0
67	83211000	90	38220000	10		0
68	82100000	99		0		0
69	83180000	99		0		0
70	87100000	0		0		0
71	41900000	50	41280000	50		0
72	38220000	40	87100000	30	41H00000	30
73	83150000	99		0		0
74	83211000	99		0		0
75	38220000	99		0		0
76	83150000	60	38220000	40		0
77	41H10000	80	41H00000	20		0
78	83180000	99		0		0
79	83180000	99		0		0
80	44910000	99		0		0
81	41H10000	99		0		0
82	83150000	99		0		0
83	86200000	99		0		0
84	83211000	99		0		0
85	83211000	90	38220000	10		0
86	86200000	99		0		0
87	31872000	80		0		0
88	41H10000	60	31872000	40		0
89	82100000	99		0		0
90	83312000	99		0		0
91	38220000	80	81000000	20		0
92	83211000	99		0		0
93	86200000	99		0		0
94	82100000	99		0		0
95	82100000	99		0		0
96	83211000	99		0		0
97	82100000	99		0		0
98	83312000	80	41H00000	20		0
99	41900000	50	41590000	30	41H00000	20
100	83150000	99		0		0
101	82100000	90	87200000	10		0
102	83180000	99		0		0
103	38220000	99		0		0
104	38220000	99		0		0
105	41900000	50	41590000	30	41H00000	20
106	41900000	70	41H10000	30		10
107	41H10000	80	41H00000	20		0
108	38220000	40	87100000	30	41H00000	30

ID poligono	HABITAT principale	% habitat principale	HABITAT secondario 1	% habitat secondario 1	HABITAT secondario 2	% habitat secondario 2
109	41H10000	99		0		0
110	22130000	99		0		0
111	86200000	99		0		0
112	82100000	99		0		0
113	83312000	99		0		0
114	41900000	70	41H00000	20	833212000	0
115	83323000	50	41H00000	50		0
116	41900000	70	41280000	30		0
117	41H10000	50	41900000	30	83323000	10
118	82100000	90	87200000	10		0
119	53110000	70	44130000	30		0
120	41H10000	99		0		0
121	41H10000	99		0		0
122	83323000	70	83130000	20	41280000	10
123	22431500	50	22130000	30	44130000	20
124	44921000	50	31872000	50		0
125	44910000	60	41280000	30	22130000	10
126	87100000	99		0		0
127	44130000	99		0		0
128	44921000	70	44130000	30		0
129	82100000	70	82120000	30		0
130	41H10000	50	41590000	50		0
131	38220000	99		0		0
132	83321200	99		0		0
133	83180000	99		0		0
134	44130000	50	22320000	30	44921000	20
135	24323200	60	44130000	40		0
136	87200000	99		0		0
137	82100000	70	82120000	30		0
138	44130000	99		0		0
139	41H00000	90	87100000	10		0
140	41H10000	70	41H00000	30		0
141	85320000	80	86200000	20		0
142	41900000	50	83312000	30	41H00000	20
143	87200000	80	83312000	20		0
144	83312000	80	87200000	10	41H00000	10
145	87200000	99		0		0
146	83150000	99		0		0
147	41900000	99		0		0
148	41900000	90	41H00000	10		0
149	83211000	50	87100000	50		0
150	87100000	99		0		0
151	41H10000	80	41H00000	20		0
152	41900000	99		0		0
153	22130000	99		0		0
154	44910000	50	41H00000	50		20
155	41H00000	70	41D20000	30		0
156	41H10000	99		0		0
157	83180000	99		0		0
158	82100000	99		0		0
159	85320000	80	86200000	20		0
160	83312000	99		0		0
161	83150000	99		0		0
162	38220000	80	87200000	20		0

ID poligono	HABITAT principale	% habitat principale	HABITAT secondario 1	% habitat secondario 1	HABITAT secondario 2	% habitat secondario 2
163	53212000	70	53215000	20	54590000	10
164	87200000	90	44130000	10		0
165	83130000	99		0		0
166	41280000	99		0		0
167	38220000	99		0		0
168	83320000	99		0		0
169	38220000	99		0		0
170	41900000	60	41590000	20	41B14000	10
171	53212000	70	53215000	20	54590000	10
172	22130000	99		0		0
173	38220000	80	41590000	20		0
174	41900000	99		0		0
175	86200000	99		0		0
176	86200000	99		0		0
177	83211000	90	86200000	10		0
178	38220000	80	87200000	20		0
179	41H00000	70	41590000	20	41H10000	10
180	41280000	99		0		0
181	38220000	70	41H00000	30		0
182	86200000	99		0		0
183	82100000	99		0		0
184	38220000	99		0		0
185	41900000	80	41590000	20		0
186	41900000	80	41H00000	20		0
187	41900000	70	41590000	30		0
188	41590000	90	41900000	10		0
189	44130000	60	53110000	30	41H00000	10
190	41900000	99		0		0
191	41H00000	99		0		0
192	41H10000	99		0		0
193	41900000	70	41590000	30		0
194	41590000	99		0		0
195	41900000	80	41590000	20		0
196	41900000	80	41590000	20		0
197	41900000	80	41590000	20		0
198	41900000	80	41590000	20		0
199	82100000	99		0		0
200	41900000	60	41H10000	30	41280000	10
201	41900000	60	41590000	20	41H10000	20
202	83150000	99		0		0
203	81000000	50	38220000	50		0
204	41900000	80	41590000	20		0
205	41390000	99		0		0
206	37716000	99		0		0
207	41590000	80	41590000	20		0
208	53215000	50	53130000	30	53212000	20
209	41H10000	99		0		0
210	41H10000	70	41H00000	30		0
211	38220000	90	41H00000	10		0
212	44921000	50	44130000	30	53212100	10
213	38220000	99		0		0
214	83321200	99		0		0
215	41H10000	0		0		0
216	83150000	99		0		0

ID poligono	HABITAT principale	% habitat principale	HABITAT secondario 1	% habitat secondario 1	HABITAT secondario 2	% habitat secondario 2
217	44910000	60	22411000	20	53215000	20
218	83211000	99		0		0
219	83211000	99		0		0
220	38220000	99		0		0
221	41900000	99		0		0
222	53215000	50	53130000	30	44921000	20
223	41900000	80	41H10000	20		0
224	83320000	50	38220000	50		0
225	38220000	50	82100000	30	81000000	20
226	41H10000	0		0		0
227	86200000	99		0		0
228	87100000	99		0		0
229	81000000	50	82100000	30	41H00000	20
230	41900000	80	41590000	20		0
231	83211000	99		0		0
232	38220000	99		0		0
233	83211000	99		0		0
234	41900000	50	41590000	40		0
235	41900000	70	41590000	30		0
236	41H00000	99		0		0
237	83211000	99		0		0
238	41H10000	99		0		0
239	41H10000	99		0		0
240	41590000	70	41900000	30		0
241	41900000	70	41H10000	30		0
242	41900000	80	41590000	30		0
243	41H10000	50	41900000	40	41590000	10
244	41H00000	99		0		0
245	41280000	50	41H10000	30	41900000	20
246	41H10000	99		0		0
247	82100000	99		0		0
248	81000000	50	38220000	50		0
249	41H10000	70	41900000	30		0
250	41H10000	99		30		0
251	41900000	70	41280000	30		0
252	41H10000	99		10		0
253	22411000	50	37716000	50		0
254	41900000	90	41H10000	10		0
255	41900000	60	41590000	20	41H00000	20
256	83320000	99		0		0
257	38220000	99		0		0
258	41900000	80	41590000	30		0
259	41H10000	70	41900000	30		0
260	41H10000	70	41900000	30		0
261	81000000	99		0		0
262	41900000	90	41H10000	10		0
263	83321200	99		0		0
264	83211000	99		0		0
265	83211000	99		0		0
266	31860000	99		0		0
267	83312000	99		0		0
268	41280000	40	41900000	30	41H10000	20
269	31811000	99		0		0
270	83211000	99		0		0

ID poligono	HABITAT principale	% habitat principale	HABITAT secondario 1	% habitat secondario 1	HABITAT secondario 2	% habitat secondario 2
271	53215000	99		0		0
272	22411000	99		0		0
273	81000000	80	41900000	20		0
274	41900000	60	41590000	30	41H00000	10
275	82100000	99		0		0
276	38220000	99		0		0
277	41900000	80	41590000	20		0
278	83150000	99		0		0
279	41H00000	99		0		0
280	41H10000	99		0		0
281	83312000	99		0		0