




































 Limite ZSC/ZPS IT1110024 "Lanca di San Michele"

 Limite Riserva Naturale

habitat\_Corine\_San\_michele

 22.0  
 22.12  
 22.13  
 22.15  
 22.33  
 22.41  
 22.42  
 24.10  
 24.14  
 24.21  
 24.22  
 24.224  
 24.31  
 24.4  
 24.52  
 37.20  
 37.24  
 37.71A  
 38.1  
 38.2  
 38.13  
 41.H1  
 44.13  
 44.44  
 44.614  
 44.91  
 53.11  
 81.0  
 82.1  
 84.1  
 85.32  
 86.41  
 87.1  
 87.2  
 87.A  
 87.2 SM  
 87.2 XE

PIANO DI SVILUPPO RURALE 2014-2020 OPERAZIONE 7.1.2

PIANO NATURALISTICO DELLA RISERVA NATURALE DELLA LANCA DI SAN MICHELE E PIANO DI GESTIONE DELLA ZSC/ZPS IT1110024 "LANCA DI SAN MICHELE"

CARTA DEI CODICI CORINE BIOTOPES

ELABORAZIONE DEL PIANO:

DOTT. AGR. ROBERTO DAMILANO

DOTT. NAT. SANDRA BUZIO

DOTT. FOR. MANUELA GENESIO

ELABORAZIONE CARTOGRAFICA:

DOTT. FOR. MANUELA GENESIO

Novembre 2019

