

**AIUTI A FINALITA' REGIONALE
AREE A SOSTEGNO TRANSITORIO (Paragrafo 95 - orientamenti)
PROPOSTA**

COMUNE	SEZIONI CENSUARIE SELEZIONATE	POPOLAZIONE 2004	T="pop. Totale" P="pop. Parziale"	POPOLAZIONE
		per comune		per sezioni censuarie selezionate
AGLIE	10010000001-2-8-14-29	2.645	P	2.082
AIRASCA	10020000002-8-9-10-14-18-19-	3.652	P	2.677
ALA DI STURA	10030000001	469	P	165
ALBIANO D'IVREA	10040000002-3	1.707	P	680
ALICE SUPERIORE	10050000001	646	P	333
ALMESE	10060000003-4-5-7-8-10-12-13-14-15-16-	5.932	P	4.611
ALPIGNANO	10080000001-2-3-4-6-7-9-10-12-13-15-17-18-19-21-22-23-24-26-27-28-29-31-32-40-41-42-50-51-52	17.036	P	12.562
AVIGLIANA	10130000001-2-3-5-6-7-9-10-12-29-40-42-67-69-70-77-78	11.791	P	8.853
AZEGLIO	10140000013-15	1.303	P	49
BAIRO	10150000001-2-3-6-7-8	839	P	779
BALANGERO	10160000002-4-5-7-8-9-10-17-18	3.055	P	2.029
BALDISSERO CANAVESE	10170000001-3-6-7-9	510	P	319
BALME	10190000003	98	P	9
BANCHETTE	10200000003-5-6	3.440	P	1.630
BARBANIA	10210000001-8-13-14-15-16	1.538	P	578
BARONE CANAVESE	10230000001-3	588	P	583
BEINASCO	10240000001-2-3-4-5-6-7-8-10-11-12-13-14-16-17-18-19-20-23-24-26-27-28-29-31-33-34-35-36-37	18.393	P	13.745
BOBBIO PELLICE	10260000001-2	603	P	412
BOLLENGO	10270000001-16	2.026	P	826
BORGARO TORINESE	10280000001-2-3-4-5-7-8-10-11-12-13-14-15-16-17-18-19-24-26-27	13.317	P	10.904
BORGIALLO	10290000001	501	P	209
BORGOFRANCO D'IVREA	10300000002-3-4-5-6-8-9-10-14	3.665	P	2.502
BORGOMASINO	10310000001-3	819	P	578
BORGONE SUSÀ	10320000001-2-5-7-9	2.310	P	2.199
BOSCONERO	10330000001-2-3-4-5-8-9-10	2.998	P	2.912
BRANDIZZO	10340000001-2-3-4-5-6-7-8-9-10-11-12	7.820	P	7.785
BRICHERASIO	10350000001-2-3-4-6-15-22-23-26-35-38-42-44	4.101	P	2.927
BRUINO	10380000001-2-5-6-7-8-9-10-11-12-14-17	7.928	P	6.541
BRUZOLO	10400000001-2-3-8	1.397	P	1.391
BURIASCO	10410000001-4-6-7-17	1.353	P	819
BUROLO	10420000001	1.338	P	905
BUSANO	10430000001-2-3-5-6-7	1.442	T	1.442
BUSSOLENO	10440000001-2-3-4-9-11-12-36-39-40	6.560	P	3.458
BUTTIGLIERA ALTA	10450000006-12-14-15-16-25-31-33-34	6.575	P	1.548
CAFASSE	10460000001-2-3-4-5-6-7-8-9-11-13-14-15-16-17	3.636	P	3.108
CALUSO	10470000001-3-4-5-6-7-8-10-11-16-17-19-23-27-32-35-39-40	7.387	P	6.372
CANDIA CANAVESE	10500000001-2	1.322	P	1.184
CANDIOLO	10510000001-2-3-4-6-8-10-14	5.385	P	5.277
CANTALUPA	10530000001-12	2.231	P	806
CANTOIRA	10540000006	552	P	176
CAPRIE	10550000001-2-3-16-18	1.958	P	1.497
CARAVINO	10560000001-2-5	1.031	P	942
CASALBORGONE	10600000004-16	1.798	P	313
CASCINETTE D'IVREA	10610000001-2	1.459	P	949
CASELETTE	10620000001-2-3-4	2.698	P	2.644
CASELLE TORINESE	10630000003-4-5-8-10-11-12-13-15-16-18-19-21-22-24-29-30-31-32-33-34-35-37-38-55-56-57-59-60-61-62-64-65-67-68	16.783	P	12.845
CASTAGNETO PO	10640000001-18	1.571	P	694
CASTAGNOLE PIEMONTE	10650000001-2-15	1.944	P	1.605
CASTELLAMONTE	10660000001-2-3-4-5-7-10-20-36-41-46-47-48-62-67-80-83-86-87-88-91	9.298	P	6.579
CASTELNUOVO NIGRA	10670000001	424	P	120
CASTIGLIONE TORINESE	10680000001-2-4-6-9-11-12-14-15-18	5.783	P	4.281

CAVOUR	10700000001-2-3-4-5-6-25-27-29-56-58-59-63-65-67	5.481	P	3.696
CERCENASCO	10710000001-2	1.821	P	1.748
CERES	10720000002-25-29	1.068	P	214
CHIALAMBERTO	10750000001	357	P	120
CHIANOCCO	10760000003	1.705	P	411
CHIAVERANO	10770000001-3-9	2.226	P	850
CHIOMONTE	10800000001-2	992	P	844
CHIUSA DI SAN MICHELE	10810000001-2-3	1.598	P	1.503
CHIVASSO	10820000001-2-3-4-6-7-8-10-11-12-13-14-15-16-17-18-19-20-22-23-25-28-32-34-36-38-41-44-45-46-47-48-51-52-58-59-61-67-71-80-82-84-85-90-94	23.675	P	16.928
CICONIO	10830000001	353	P	295
CIRIÈ	10860000001-2-3-4-5-6-7-9-10-11-12-13-14-15-16-17-18-19-20-21-23-26-27-29-30-46-58-60-61-63-64-66-67-70-72-75	18.609	P	15.329
COASSOLO TORINESE	10880000001-2-15-28	1.521	P	383
COAZZE	10890000001-2-6-7	3.039	P	1.727
COLLEGNO	10900000008-20-24-39-41-43-56-59-63-65-84-87-120-135-140-142-144-147-149-151-152-160-164-167-169-173-183-190-197-201-202-208-209-210-217-218-220-225-227-229-230-231-244-245-246-250-251-254-255-258-259-260-261-263-264-266-267-268-269-270-272-273-274-276-277-278-279-281-282-291-292-293-294-296-300-303-304-306-313-314-317-318-324-325-326-327-331-332-333-335-339-358-361-373-377-381	49.634	P	18.391
COLLERETTO GIACOSA	10920000002	624	P	35
CONDOVE	10930000001-2-3-4-5-6-36-82	4.500	P	3.499
CORIO	10940000002-3-4-7-8-26-28-29-44-46-49	3.257	P	1.639
COSSANO CANAVESE	10950000001	552	P	354
CUCIGLIO	10960000001-2	948	P	825
CUMIANA	10970000001-2-4-5-16-38-60-61-63-64-65-71-74-75-76-77	7.327	P	3.899
CUORGNE	10980000002-3-11-13-16-19-27-28-30-33-35-37-39-40-42-50-61-63-65-66-67-70-73-90-95-124	10.084	P	3.333
DRUENTO	10990000001-2-3-4-5-6-7-8-9-10-12-15-29-32-34-35	8.262	P	7.011
FAVRIA	11010000001-4-6-10-11-12-13-14-23-26-28-29	4.584	P	2.600
FELETTO	11020000001-2-3-6-7	2.451	P	2.032
FIANO	11040000004-5-6-12-15-17-18-23	2.648	P	1.152
FIORANO CANAVESE	11050000001-2-4	878	P	875
FOGLIZZO	11060000001-2-3-8-11	2.188	P	2.155
FORNO CANAVESE	11070000001-2-3-4-5-7-8-9-12-16-17-18-19-21-34	3.743	P	2.575
FRONT	11090000001-2-3-8-9-11	1.661	P	1.190
FROSSASCO	11100000001-2-7-8-14-18	2.818	P	2.077
GARZIGLIANA	11110000001-8-10-11	521	P	281
GASSINO TORINESE	11120000001-2-3-4-7-8-11-21-22-25-26-27	9.373	P	4.695
GERMAGNANO	11130000001-2-3	1.300	P	995
GIAGLIONE	11140000001	681	P	328
GIAVENO	11150000001-2-3-4-5-6-9-10-11-12-17-18-20-27-28-43-45-49-54-71-76-77-83-84-87	15.191	P	10.011
GIVOLETTO	11160000001-2-3-4-5-6-10	2.443	P	2.312
GRAVERE	11170000009	736	P	5
GROSCAVALLO	11180000001	220	P	43
GROSSO	11190000001-2-6	1.002	P	897
GRUGLIASCO	11200000001-3-4-5-11-15-17-20-23-28-31-35-37-38-40-41-42-43-45-46-53-57-58-61-65-68-69-70-72-74-78-86-88-92-93-110-130-139-143-146-149-152-153-154-161-162-166-167-171-172-178-179-180-183-190-205-207-210-213-214-218-220-221-222-231-234-235-238-240-242-243-245-246-247-252-253-254-256-258-258-260-261-262-263-264-265-266-267-268-269-270-271-272-273	38.327	P	16.459
IVREA	11250000001-2-3-4-5-6-7-8-9-17-18-20-22-23-24-25-26-29-30-32-33-34-35-40-42-43-44-45-46-77	24.016	P	13.571
LA CASSA	11260000001-6-8-9	1.475	P	591
LA LOGGIA	11270000002-4-5-6-7-8-9-10-11-12-13-15-20-28-29	6.838	P	5.182
LANZO TORINESE	11280000007-11-12-13-14-16-18-24	5.296	P	4.863

	11300000001-2-3-4-5-6-8-9-10-11-12-16-18-23-55-61-62-63-64-66-67-71-72-74-75-76-77-78-83-85-86-87-89-90-92-93-94-96-98-99-100-101-102-103-104-105-106-108-109-110-111-112-113-114	12.439	P	9.866
LEINI				
LEMIE	11310000013	209	P	3
LESSOLO	11320000001-3-4-8-10-11-12-14	1.990	P	1.580
LEVONE	11330000002-5	475	P	282
LOCANA	11340000001-2-3-54	1.720	P	746
LOMBARDORE	11350000001-2-9-11-12-13-14-17	1.555	P	1.192
LORANZE'	11370000001-2	1.057	P	762
LUGNACCO	11380000001-6	378	P	270
LUSERNA SAN GIOVANNI	11390000001-2-3-4-5-6-8-9-11-12-14-15-22-27	7.820	P	5.995
LUSERNETTA	11400000001	508	P	172
LUSIGLIE'	11410000001-3	549	P	544
MACELLO	11420000001-2-3-7-9-16	1.150	P	770
MATHI	11460000001-2-3-4-5-6-8-16	4.004	P	3.681
MAZZE'	11480000002-4-7-8-9-13	4.058	P	3.167
MEANA DI SUSÀ	11490000003-9	950	P	316
MERCENASCO	11500000003	1.205	P	389
MEZZENILE	11520000001	897	P	291
MOMPANTERO	11540000002	681	P	385
MONCALIERI	L'INTIERO TERRITORIO COMUNALE CON ESCLUSIONE DELL'AREA COLLINARE RESIDENZIALE CONFINANTE CON I COMUNI DI TORINO, PECETTO, TROFARELLO, FIUME PO, E DELIMITATA DALLA STRADA MORIANDO, STRADA REVIGLIASCO, VIA CAVOUR, STAZIONE FERROVIARIA	55.059	P	39.924
MONTALENGHE	11590000002-3-4	888	P	516
MONTALTO DORA	11600000001-4-5-6	3.461	P	2.304
MONTANARO	11610000001-2-3-4-5-6-7-9-15-18	5.326	P	5.025
NICHELINO	11640000001-2-3-4-5-7-8-10-11-12-13-14-15-16-17-18-19-21-22-24-25-27-28-30-31-32-33-34-35-36-37-38-39-40-41-42-43-46-47-49-51-52-53-54-55-59-60-61-62-64-71-72	48.297	P	38.216
NOLE	11660000004-5-9-10-11-12-13-16-17-18-19-20-21-22-23-27-31-35	6.447	P	5.552
NOMAGLIO	11670000001	336	P	305
NONE	11680000001-2-3-4-5-6-7-8-9-10-11-12-20-25	7.866	P	7.572
NOVALESA	11690000001	560	P	392
OGLIANICO	11700000001-2-8-9	1.365	P	1.110
ORBASSANO	11710000001-2-3-4-5-6-7-11-12-13-14-17-18-19-20-21-23-24-25-27-28-29-30-31-34-35-36-38-40-44-46-49-51-52-54-55-56-57	21.667	P	15.327
ORIO CANAVESE	11720000001-2	799	P	796
OSASCO	11730000001-7-13	1.037	P	711
OSASIO	11740000001	785	P	713
OZEGNA	11760000001-5-6-7	1.192	P	1.176
PALAZZO CANAVESE	11770000001-3	826	P	767
PARELLA	11790000001	458	P	403
PAVONE CANAVESE	11810000001-2-3-5-10	3.812	P	3.126
PECCO	11820000001	222	P	201
PECETTO TORINESE	11830000004-5-6-7-9-11-21	3.751	P	2.221
PEROSA ARGENTINA	11840000003-4-5-6	3.532	P	1.827
PEROSA CANAVESE	11850000001	590	P	505
PERTUSIO	11870000001-2-7-10	736	P	569
PESSINETTO	11880000001-4-10	625	P	267
PIANEZZA	11890000001-2-3-4-6-7-8-9-10-12-16-17-20-23-25-26-27-32-33	11.727	P	7.203
PINASCA	11900000002-3-4-5	2.980	P	1.913
PINEROLO	11910000012-13-14-20-22-23-25-26-27-28-29-31-32-34-36-43-50-59-62-63-66-68-71-72-75-77-81-85-88-103-109-113-127-128-130-131-137-141-146-148-150-153-154-155-156-158-161-163-167-169-195-199-202-207-220-222-233-234-247-257-263-267-268-271-278-282-285-291-295-300-306-308-314-321-325-329-330-335-346-350-358-362-364-372-384-386-387-389-392	34.264	P	11.475
PIOBESI TORINESE	11930000001-2-3-4-12-13-21-27	3.424	P	3.046
PIOSSASCO	11940000001-3-4-6-7-8-9-10-13-14-15-16-19-20-21-23-25-27-34	16.961	P	11.044
PISCINA	11950000001-2-3-4-5-9-16-17	3.197	P	2.718

PIVERONE	1196000001	1.267	P	841
PONT-CANAVESE	1199000001-5-6-9-13-15-17-20-30-34-40-41-43-47-48-67-75-77	3.822	P	1.374
PORTE	1200000001	987	P	498
PRAROSTINO	12050000016	1.268	P	19
PRASCORSANO	1206000001-2-9	801	P	377
PRATIGLIONE	1207000001	598	P	328
QUAGLIUZZO	1208000001	333	P	255
QUASSOLO	1209000001	372	P	360
REANO	1211000002-7	1.510	P	810
RIVALBA	1213000001-11	991	P	378
RIVALTA DI TORINO	1214000001-3-4-5-8-9-11-12-16-17-19-20-21-23-27-28-29-30-45-46-48-49-50-51	18.266	P	12.744
RIVARA	1216000001-2-3-4-5-15-20-21-22-24-25	2.597	P	2.258
RIVAROLO CANAVESE	1217000001-3-4-5-6-10-11-12-13-17-25-32-33-34-35-37-52	11.976	P	7.857
RIVAROSSA	1218000001-2-9	1.503	P	951
RIVOLI	1219000001-5-6-7-10-24-26-28-31-37-38-43-50-55-57-60-61-63-64-65-66-67-68-71-72-73-75-76-78-79-81-83-86-87-88-91-93-96-100-101-104-109-118-123-124-131-136-140-142-145-147-148-149-151-154-156-157-163-164-165-166-168-169-170-171-176-177-184-188-189-192-200-202-203-207-208-211-212-213-217-220-222-224-228-230-231-236-238-241-242-245-246-250-265-267-269-275-276-277	50.694	P	27.598
ROBASSOMERO	1220000001-2-3-4-6-11-13-16	3.061	P	2.771
ROCCA CANAVESE	1221000002-8-33	1.678	P	452
ROLETTO	1222000001-24-30-31-33	2.019	P	864
ROMANO CANAVESE	1223000001-4-5-6-7-9	2.953	P	1.736
RONCO CANAVESE	1224000001	353	P	166
RONDISSONE	1225000001-3-4-5-6-11-12	1.668	P	1.203
RORA'	1226000001-3	266	P	186
ROSTA	1228000001-2-3-5-6-8-9-10	3.801	P	3.241
RUBIANA	1229000006-12-19	2.208	P	400
RUEGLIO	1230000002-4	795	P	328
SALASSA	1231000001-2-7-8-9-10	1.681	P	1.323
SALERANO CANAVESE	1233000001	545	P	532
SAMONE	1235000002	1.513	P	836
SAN BENIGNO CANAVESE	1236000002-14-18-28-33-37-38-39-64-66-70-71-79-82	5.307	P	1.130
SAN CARLO CANAVESE	1237000001-2-3-4-5-6-7-16-20	3.534	P	3.049
SAN COLOMBANO BELMONTE	1238000002-5	370	P	155
SAN DIDERO	1239000001	500	P	449
SAN FRANCESCO AL CAMPO	1240000002-3-4-5-6-8-11-13-14-19	4.440	P	2.815
SAN GERMANO CHISONE	1242000001	1.824	P	643
SAN GILLIO	1243000002-3-4-7-8-9-10-12-13	2.627	P	1.761
SAN GIORGIO CANAVESE	1244000001-2-3-4-8-9-10	2.486	P	2.362
SAN GIORIO DI SUSÀ	1245000001-10-12	1.015	P	797
SAN GIUSTO CANAVESE	1246000001-2-3-4-5-7-8-9	3.143	P	3.125
SAN MAURIZIO CANAVESE	1248000002-4-5-7-8-10-11-13-15-16-20-25-27-28-29-32-33-34-35	7.613	P	7.175
SAN MAURO TORINESE	1249000001-2-3-4-5-6-7-8-9-10-19-21-22-23-25-26-28-40-41-42	18.367	P	13.637
SAN PIETRO VAL LEMINA	1250000001	1.494	P	598
SAN PONSO	1251000001	278	P	240
SAN RAFFAELE CIMENA	1252000001-2-15-16-17-18-19-20	2.939	P	2.376
SAN SEBASTIANO DA PO	1253000003-5-20-21	1.874	P	715
SAN SECONDO DI PINEROLO	1254000001-2-3-5-10-16-17	3.407	P	2.671
SANGANO	1241000001-2-3-4-5-9	3.767	P	3.338
SANT'AMBROGIO DI TORINO	1255000003-4-8-9-10-11-12-13-14-15-16-17-18	4.411	P	3.742
SANT'ANTONINO DI SUSÀ	1256000001-2-3-4-5-6	4.118	P	3.970
SCALENGHE	1260000001-2-3-12-15-18-19-30-33	3.156	P	2.231
SCARMAGNO	1261000001-7-8	774	P	396
SCIOLZE	1262000001-2	1.515	P	341
SETTIMO ROTTARO	1264000001-3	506	P	499
SETTIMO TORINESE	1265000003-6-12-14-17-18-23-27-28-30-32-35-39-40-41-47-51-57-66-72-77-78-79-81-85-95-103-109-115-119-122-125-126-128-129-130-137-141-143-146-147-151-152-165-170-172-184-185-187-190-194-195-197-199-210-221-225-234-235-238-248-251-254-265-268-270-273-277-278-279-298-304-305-306-307-308-309-310-311-312-313-314-315-316-317-318-319-320-321-322-323-324-325-326-	47.372	P	17.470

SPARONE	12670000001-2-3	1.175	P	898
STRAMBINO	12690000001-2-3-4-7-10	6.132	P	3.964
SUSA	12700000002-3-4-8-9-10-13-16-17-19-21-23-63-64	6.638	P	5.291
TORINO	TORINO (SOLO I SEGUENTI QUATTRO QUARTIERI: MIRAFIORI SUD, REBAUDENGO-FALCHERA-VILLARETTO, MADONNA DI CAMPAGNA-LANZO, REGIO PARCO- BARCA-BERTOLLA)	902.255	P	128.087
TORRAZZA PIEMONTE	12730000002-3-4-6	2.475	P	1.962
TORRE CANAVESE	12740000001-4-5	617	P	575
TORRE PELLICE	127500000012-3-4-5-6-8-9-27	4.636	P	3.241
TRANA	12760000001-3-4-5-6-13	3.559	P	1.658
TRAVERSELLA	12780000001	372	P	205
TROFARELLO	12800000002-3-4-5-6-7-9-10-11-12-13-17-22	11.090	P	8.986
VAIE	12830000002-4	1.413	P	830
VAL DELLA TORRE	12840000001-2-25-30-35-37-42	3.659	P	2.034
VALGIOIE	12850000001	811	P	197
VALLO TORINESE	12860000001-2-3	743	P	711
VALPERGA	12870000001-2-7-8-9-11-12-14-15-17-42-51-54	3.111	P	1.658
VARISELLA	12890000014	764	P	34
VAUDA CANAVESE	12900000001-2-3-5-11	1.505	P	1.163
VENARIA REALE	12920000001-2-4-6-7-9-10-14-15-16-19-21-23-26-27-28-36-40-41-42-43-44-45-47-49-52-54-56-58-66-67-68-71-73-76-80-83-85-100-101-102-103-104-105-106-107-108-111-112-113-114-115-116-118-120-123-125-126-127-129-136-139-140-143-147	35.128	P	17.896
VENAUS	12910000002	968	P	318
VEROLENGO	12930000001-2-3-4-8-13-17	4.647	P	3.159
VESTIGNE'	12950000002	865	P	454
VIALFRE'	12960000001-2	233	P	207
VICO CANAVESE	12970000005-14	883	P	163
VIDRACCO	12980000001	541	P	371
VIGONE	12990000001-2-3-4-6-7-8-9-25-33-34-36-39	5.157	P	3.980
VILLANOVA CANAVESE	13010000001-2-3-4	1.028	P	1.031
VILLAR DORA	13030000002-3-4-5-12	2.867	P	2.040
VILLAR FOCCHIARDO	13050000001-2-3-5-6	2.041	P	1.646
VILLAR PELLICE	13060000001-2-16	1.213	P	508
VILLAR PEROSA	13070000001-2-4-6-16	4.263	P	2.169
VILLARBASSE	13020000001-2-3-10-11	2.894	P	2.434
VINOVO	13090000001-2-3-4-5-6-8-9-11-12-13-14-15-16-17-18-19-20-21-22-23-24-26-28-35	13.563	P	11.983
VIRLE PIEMONTE	13100000001-11	1.116	P	1.012
VISCHE	13110000001-2-9	1.356	P	1.092
VISTRORIO	13120000001	511	P	465
VIU'	13130000016	1.198	P	90
VOLPIANO	13140000002-4-5-9-12-14-15-16-17-18-19-21-22-24-26-29-32-34-35-36-41-54-57-60-61-63-64-65-66-67-68-69	13.638	P	9.258
VOLVERA	13150000001-5-6-7-8-9-12-13-16-17-18-20-21-22-24-25-26-27-28-29-30	7.782	P	5.200
TOTALE POPOLAZIONE COMUNI AL 2004		2.062.723		
TOTALE POPOLAZIONE SEZIONI SELEZIONATE				877.023




NOTA:LE SEZIONI CENSUARIE SONO INDIVIDUATE DAL CODICE ISTAT DEL COMUNE+CODICE ISTAT ZONA CENSUARIA

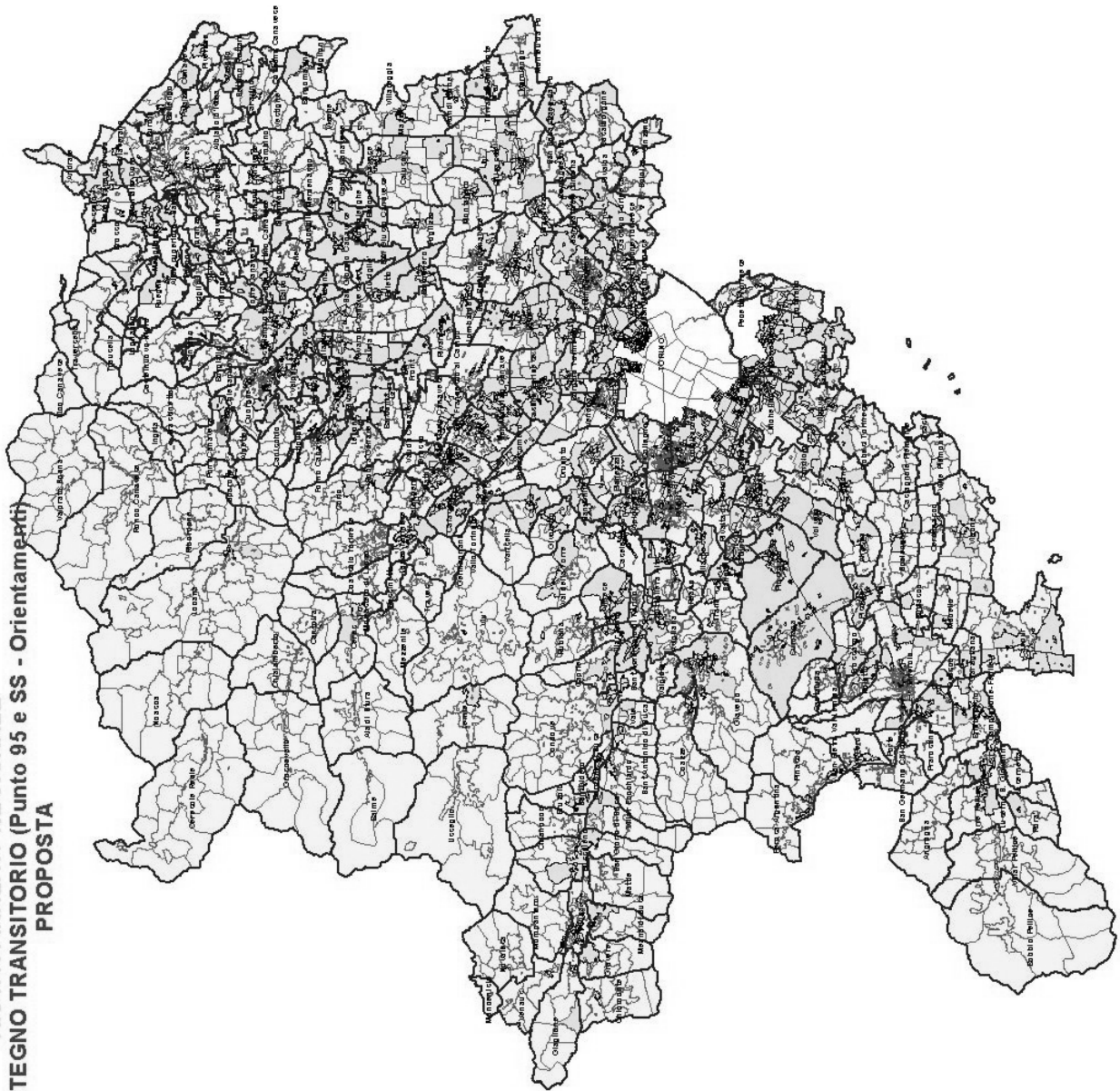


**AIUTI A FINALITA' REGIONALE
AREE A SOSTEGNO TRANSITORIO (Punto 95 e SS - Orientamenti)
PROPOSTA**

POPOLAZIONE DELLE AREE SELEZIONATE: 877.023

LEGENDA

-  Unità comunale
-  AREA57_3.C
PERO 00_2007/2015
-  AREA57_3.C
SOSTEGNO TRANSITO R.O. 2007/2015



PROCESSO DI COMUNICAZIONE DEL SISTEMA A.30h
ES. 001 PIANO DI L. BUON.